



# Amended Agenda

## Tentative Agenda

ROBINS CITY COUNCIL  
MONDAY, DECEMBER 18<sup>TH</sup>, 2023  
5:30 P.M. @ ROBINS CITY HALL

AGENDA: (ONE OR MORE MEMBERS OF THE COUNCIL MAY BE ATTENDING VIA ELECTRONIC DEVICE)

1. Call the Meeting to Order
2. Pledge Allegiance to the Flag.
3. Roll Call
4. Approval of the Agenda
5. Consent Agenda:
  - a. Approval of the December 4<sup>th</sup>, 2023 Meeting Minutes.
  - b. Resolution No. 1223-5, approving Casey's application for Class "E" Liquor License including Sunday Sales.
  - c. Set January 2<sup>nd</sup>, 2024, 7:00 p.m. as date for January Business Meeting.
  - d. Resolution No. 1223-8, approving Olmstead's Second Addition to Linn County, Iowa.
6. BUSINESS ITEMS
  - a. Resolution No. 1223-9, Awarding Quotation for Snow Plow Replacement.
  - b. Resolution No. 1223-6, Support for Non-trail Projects.
  - c. Recognition of outgoing Council Members Marilyn Cook, Roger Overbeck, and Dick Pilcher.
  - d. Administer Oath of Office to new Council Member Leigh Cook.
  - e. Administer Oath of Office to new Council Member Cary Smith.
  - f. Administer Oath of Office to new Council Member Mike Foley.
7. MOTION TO ADJOURN



## ROBINS CITY COUNCIL Minutes of the December 4<sup>th</sup>, 2023 Meeting

Mayor Hinz called the meeting to order at 7:00 p.m. in the Robins City Hall on Monday, December 4<sup>th</sup>, 2023. After the Pledge of Allegiance to the Flag, roll call was taken with Council Members JD Smith, Dave Franzman, Marilyn Cook, and Dick Pilcher present, along with Councilor Roger Overbeck via telephone. Also in attendance were Attorney Doug Herman, Planning and Zoning Administrator Dean Helander, Police Chief Andy Humphrey, Fire Chief Keith Feldkamp, Deputy Clerk Lisa Goodin, and City Clerk/Treasurer Lori Pickart, along with three guests. Pickart asked to have the invoice from Jordan's Property Management be added to the list of bills; Cook moved to approve the Agenda as amended, Pilcher seconded and all voted aye.

### COUNCIL REPORTS

- \* Mayor Hinz reminded the Council and Council Elects of the upcoming Part One of the MLA Academy Training in Iowa City on Saturday, December 9<sup>th</sup>, from 10:00 - 2:00.
- \* Finance Coordinator Cook noted we are half way through FY'24 with the budget tracking looking good. She noted later in the year, the budget will need to be amended.
- \* Public Safety Coordinator Pilcher noted he has been honored to serve on the City Council for the past 8 years, adding he treasures the friendships made with the Fire Department, Police Department, City Council Members and City Staff employees. He thanked Mayor Hinz for contacting him to consider being on the Council.
- \* Parks Coordinator Dave Franzman reported ground work is picking up in the Robins Landing Sub-division, adding it appears the water installation is coming along very well.
- \* Streets Coordinator JD Smith noted the street work for the year has been completed. He added line painting will happen in the spring along North Center Point Road, as the painting equipment had already been winterized when the street prep was completed.
- \* Public Works Coordinator Roger Overbeck noted the water main installation along Robins Road has been quickly progressing and added he is hopeful the SE Trunk Sanitary Sewer is near completion.
- \* The Engineers report was in the packet. There were no questions raised.

CITIZEN COMMENTS - None

### CONSENT AGENDA

- \* Pilcher moved to approve the Consent Agenda, Franzman seconded; all voted aye. Items included the Minutes of the November 21<sup>st</sup>, 2023 meeting, the Financial Report and the List of Bills Submitted.

NEW BUSINESS - None

### OLD BUSINESS

- \* Franzman moved the statutory rule requiring said ordinance to be considered and voted on for passage at two Council meetings prior to the meeting at which it is to be finally passed and be suspended; Smith seconded and all voted aye. Pilcher moved to approve Ordinance No. 2303, an ordinance "Designating an Area of Robins, Iowa, as the Robins Urban Revitalization Area" now be put upon its second and final passage and adoption. Smith seconded the motion and all voted aye.

Smith moved to adjourn at 7:26 p.m.

ATTEST:

---

Chuck Hinz, Mayor

---

Lori Pickart, City Clerk/Treasurer

## RESOLUTION NO. 1223-5

### RESOLUTION APPROVING APPLICATION FOR CLASS "E" LIQUOR LICENSE INCLUDING SUNDAY SALES

WHEREAS, Madi Paulsen of Casey's General Store, Inc. #3564 has applied to the City of Robins for a Class "E" Liquor License including Sunday Sales, and

WHEREAS, requirements per the State of Iowa, and Chapter 120 of the Robins Municipal Code, regulating the sale of beer, liquor, and wine, have been met.

NOW THEREFORE BE IT RESOLVED, by the City Council of the City of Robins, Iowa, that the Class "Class "E" Liquor License, including Sunday Sales; Madi Paulsen doing business as Casey's General Store, Inc. #3564 is hereby approved.

PASSED AND APPROVED, this 18<sup>th</sup> day of December 2023.

---

Chuck Hinz, Mayor

ATTEST:

---

Lori Pickart, City Clerk

(App-190270)

**License Application (LE0002814)**

▪ **Applicant**

---

**Name of Legal Entity :** CASEY'S MARKETING COMPANY

**Name of Business(DBA) :** CASEY'S GENERAL STORE #3564

**Address of Premises :** 990 ROBINS SQUARE DR

**Premises Suite/Apt Number :**

**City :** Robins

**County :** Linn

**Zip :** 52328

**Business :** (515) 446-6404

**Mailing Address:** 1 SE Convenience BLVD

**City :** Ankeny

**State :** Iowa

**Zip :** 50021

**Contact Person**

---

**Name :** Madison Paulson

**Phone :** (515) 381-5974

**Email :** madi.paulson@caseys.com

▪ **License Information**

---

**License Number :** LE0002814

**License/Permit Type :** Class E Retail Alcohol License

**Term :** 12 Month

**Status :** Submitted to Local Authority

**Tentative Effective Date :** 2023-12-13

**Tentative Expiration Date :** 2024-12-12

**Sub-Permits :** Class E Retail Alcohol License

**Privileges :**

**Last Day of Business :**

▪ **Status of Business**

---

**Business Type :** Corporation

## Ownership

---

ERIC LARSEN

**City :** Ankeny

**State :** Iowa

**Zip :** 50023

**Position :** TREASURER

**% of ownership :** 0%

**U.S. Citizen :** Yes

SCOTT FABER

**City :** Johnston

**State :** Iowa

**Zip :** 50131

**Position :** SECRETARY

**% of ownership :** 0%

**U.S. Citizen :** Yes

BRIAN JOHNSON

**City :** JOHNSTON

**State :** Iowa

**Zip :** 50131

**Position :** VICE PRESIDENT

**% of ownership :** 0%

**U.S. Citizen :** Yes

DOUGLAS BEECH

**City :** ANKENY

**State :** Iowa

**Zip :** 50021

**Position :** ASSISTANT SECRETARY

**% of ownership :** 0%

**U.S. Citizen :** Yes

42-0935283 CASEY'S GENERAL STORE, INC.

**Federal Id :**

**City :** ANKENY

**State :** Iowa

**Zip :** 50021

**% of ownership :** 100%

▪ **Insurance Company Information**

---

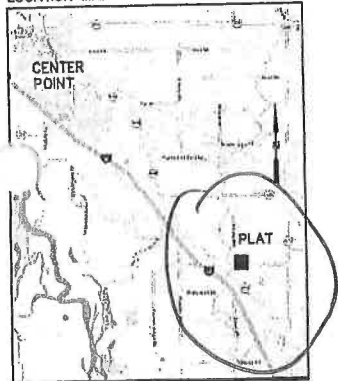
▪





# FINAL PLAT OLMSTEAD'S SECOND ADDITION TO LINN COUNTY, IOWA

LOCATION MAP NO SCALE



NW CORNER SECTION 31  
T85N, R7W  
FD. 5/8" REBAR  
W/YELLOW  
BOOK 4230  
PAGE 169

**PROPERTY LOCATION:**  
3699 MOHLER ROAD  
NW 1/4 SW 1/4 31-85-7  
SW 1/4 NW 1/4 31-85-7  
OTTER CREEK TOWNSHIP

**PROPRIETORS:**  
DANIEL J. OLMSTEAD  
BARBARA OLMSTEAD

**SURVEYED FOR:**  
DAN OLMSTEAD  
3699 MOHLER ROAD  
CENTER POINT, IA 52213  
319-533-6463

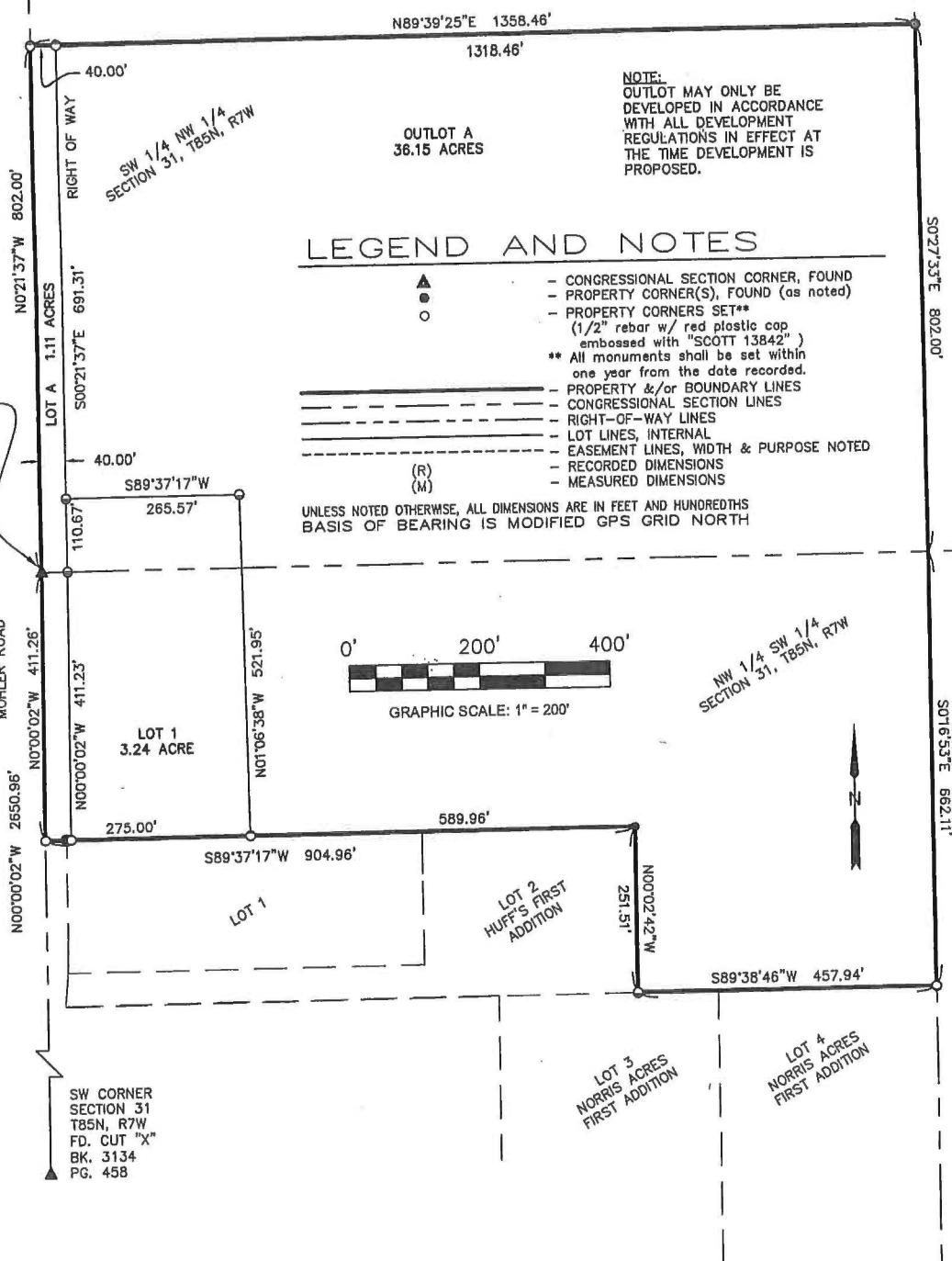
**SURVEYOR:**  
STEPHEN M. SCOTT  
3426 STANDLEA ROAD  
TODDVILLE, IOWA 52341  
319-540-5263

**DATE OF SURVEY:**  
SEPTEMBER, 2021  
SEPTEMBER, 2023

**Legal Description:**  
Part of the Northwest Quarter of the Southwest Quarter and part of the Southwest Quarter of the Northwest Quarter, all located in Section 31, Township 85 North, Range 7 West of the Fifth Principal Meridian, Linn County, Iowa, described as follows:

Beginning at the West Quarter Corner of Section 31, Township 85 North, Range 7 West of the Fifth Principal Meridian; thence N0°21'37"W along the west line of the Northwest Quarter of said Northwest Quarter, a distance of 802.00 feet; thence N89°39'25"E, 1358.46 feet to the east line of the Southwest Quarter of said Northwest Quarter; thence S0°27'33"E, 802.00 feet; thence S0°16'53"E, 662.11 feet; thence S89°38'46"W along the north boundary of Norris Acres First Addition, 457.94 feet; thence N0°02'42"W, 251.51 feet to the Northeast Corner of Lot 2, Huff's First Addition; thence S89°37'17"W along the north line of said Huff's First Addition, 904.95 feet; thence N0°00'02"W along the west line of the Southwest Quarter, 411.26 feet to the point of beginning.

Said parcel contains 40.50 acres, subject to easements and restrictions of record.




**NOTE:**  
OUTLOT MAY ONLY BE DEVELOPED IN ACCORDANCE WITH ALL DEVELOPMENT REGULATIONS IN EFFECT AT THE TIME DEVELOPMENT IS PROPOSED.

## LEGEND AND NOTES

- ▲ - CONGRESSIONAL SECTION CORNER, FOUND
- - PROPERTY CORNER(S), FOUND (as noted)
- PROPERTY CORNERS SET\*\* (1/2" rebar w/ red plastic cap embossed with "SCOTT 13842")
- \*\* All monuments shall be set within one year from the date recorded.
- PROPERTY &/or BOUNDARY LINES
- CONGRESSIONAL SECTION LINES
- RIGHT-OF-WAY LINES
- LOT LINES, INTERNAL
- EASEMENT LINES, WIDTH & PURPOSE NOTED
- RECORDED DIMENSIONS
- MEASURED DIMENSIONS

UNLESS NOTED OTHERWISE, ALL DIMENSIONS ARE IN FEET AND HUNDRETHS BASIS OF BEARING IS MODIFIED GPS GRID NORTH



(R)  
(M)



**Stephen M. Scott, P.E. & L.S.**  
Civil Engineer & Land Surveyor

319-540-5263  
small@scottsvey.com  
www.scottsvey.com  
P.O. Box 315, Center Point, IA 52213-0315

**NOTE:**  
LOT A IS DEDICATED TO LINN COUNTY FOR ROAD RIGHT OF WAY.



I hereby certify that this land surveying document was prepared and the related survey work was performed by me or under my direct personal supervision and that I am a duly licensed Professional Land Surveyor under the laws of the State of Iowa.

STEPHEN M. SCOTT, P.E., L.S. Iowa Lic. No. 13842

My license renewal date is December 31, 2024

Pages or sheets covered by this seal:  
THIS PAGE ONLY

PROJECT NO. 23109101

DRAFT



# SITE PLAN OLMSTEAD'S SECOND ADDITION TO LINN COUNTY, IOWA

NW CORNER  
SECTION 31  
T85N, R7W  
FD. 5/8" REBAR  
W/YELLOW  
BOOK 4230  
PAGE 169

OWNER: BRECKE  
ZONED: AG

N89°39'25"E 1358.46'  
1318.46'

OUTLOT A  
36.15 ACRES

NOTE:  
OUTLOT MAY ONLY BE  
DEVELOPED IN ACCORDANCE  
WITH ALL DEVELOPMENT  
REGULATIONS IN EFFECT AT  
THE TIME DEVELOPMENT IS  
PROPOSED.

**PROPERTY LOCATION:**  
3699 MOHLER ROAD  
NW 1/4 SW 1/4 31-85-7  
SW 1/4 NW 1/4 31-85-7  
OTTER CREEK TOWNSHIP

**PROPRIETORS:**  
DANIEL J. OLMSTEAD  
BARBARA OLMSTEAD

OWNER: BRECKE  
ZONED: AG

**SURVEYED FOR:**  
DAN OLMSTEAD  
3699 MOHLER ROAD  
CENTER POINT, IA 52213  
319-533-6463

W 1/4 CORNER  
SECTION 31  
T85N, R7W  
FD. 5/8" REBAR  
W/YELLOW  
LINN CO. CAP  
BOOK 4230  
PAGE 169

**SURVEYOR:**  
STEPHEN M. SCOTT  
3426 STANDLEA ROAD  
TODDVILLE, IOWA 52341  
319-540-5263

**DATE OF SURVEY:**  
SEPTEMBER, 2021  
SEPTEMBER, 2023

OWNER: CROUSE  
ZONED: AG

**Legal Description:**

Part of the Northwest Quarter of the Southwest Quarter and part of the Southwest Quarter of the Northwest Quarter, all located in Section 31, Township 85 North, Range 7 West of the Fifth Principal Meridian, Linn County, Iowa, described as follows:

Beginning at the West Quarter Corner of Section 31, Township 85 North, Range 7 West of the Fifth Principal Meridian; thence N0°21'37"W along the west line of the Northwest Quarter of said Section 31, a distance of 802.00 feet; thence N89°39'25"E, 1358.46 feet to the east line of the Southwest Quarter of said Northwest Quarter; thence S0°27'33"E, 802.00 feet; thence S0°16'53"E, 862.11 feet; thence S89°38'46"W along the north boundary of Norris Acres First Addition, 457.94 feet; thence N0°02'42"W, 251.51 feet to the Northeast Corner of Lot 2, Huff's First Addition; thence S89°37'17"W along the north line of said Huff's First Addition, 904.95 feet; thence N0°00'02"W along the west line of the Southwest Quarter, 411.26 feet to the point of beginning.

Said parcel contains 40.50 acres, subject to easements and restrictions of record.

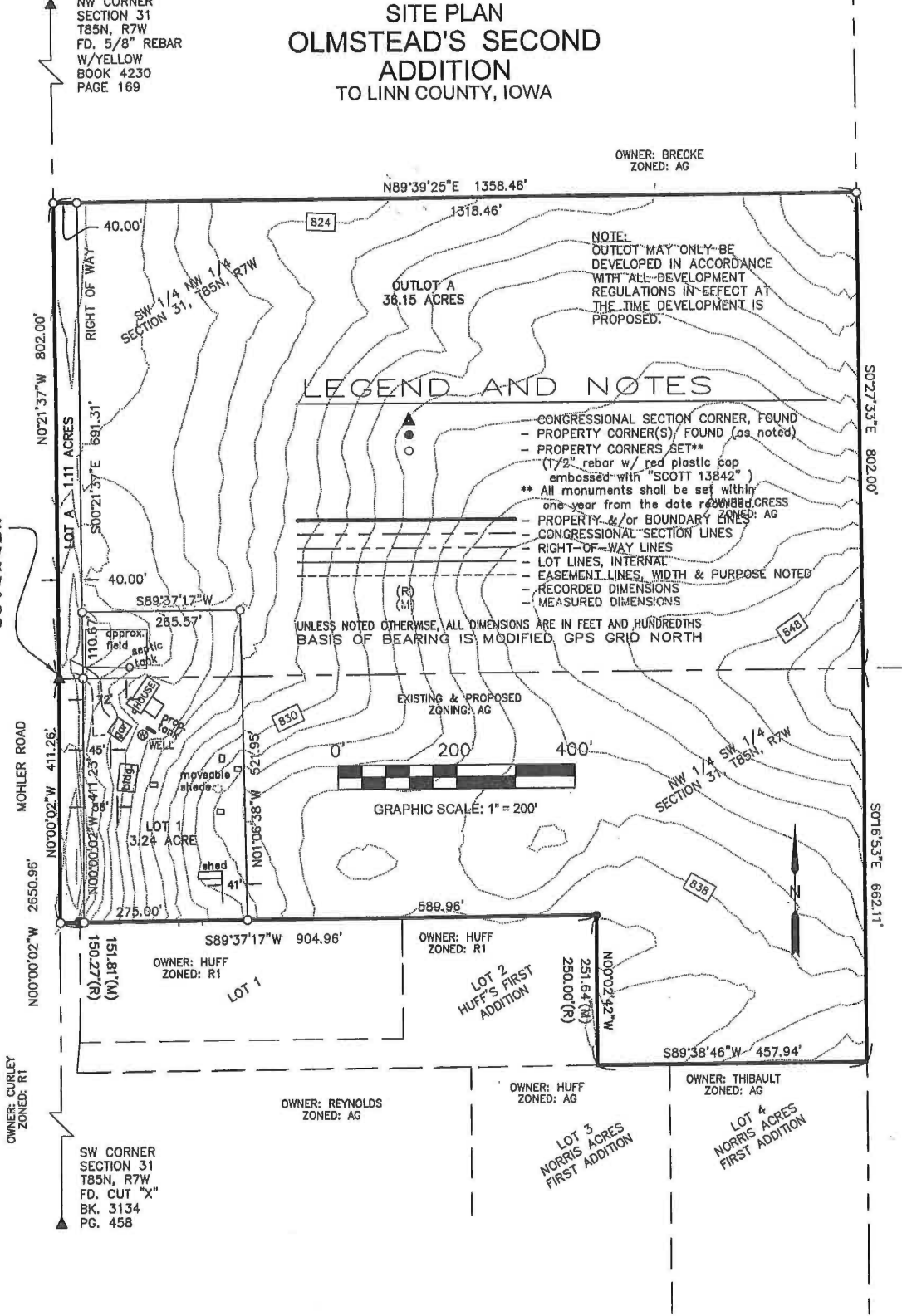
## LEGEND AND NOTES

- CONGRESSIONAL SECTION CORNER, FOUND
- PROPERTY CORNER(S) FOUND (as noted)
- PROPERTY CORNERS SET\*\* (1/2" rebar w/ red plastic cap embossed with "SCOTT 13842")
- \*\* All monuments shall be set within one year from the date of recording.
- PROPERTY &/or BOUNDARY LINES
- CONGRESSIONAL SECTION LINES
- RIGHT-OF-WAY LINES
- LOT LINES, INTERNAL
- EASEMENT LINES, WIDTH & PURPOSE NOTED
- RECORDED DIMENSIONS
- MEASURED DIMENSIONS

UNLESS NOTED OTHERWISE, ALL DIMENSIONS ARE IN FEET AND HUNDREDS  
BASIS OF BEARING IS MODIFIED GPS GRID NORTH

EXISTING & PROPOSED  
ZONING: AG

GRAPHIC SCALE: 1" = 200'



Stephen M. Scott, P.E. & L.S.  
Civil Engineer & Land Surveyor

319-540-5263 www.scottsurvey.com  
email@scottsurvey.com  
P.O. Box 315, Center Point, IA 52213-0315

NOTE:  
LOT A IS DEDICATED  
TO LINN COUNTY FOR  
ROAD RIGHT OF WAY.



Washington Township

Mohler Rd

Mo

RESOLUTION NO. 1223-9

RESOLUTION AWARDING QUOTATION RELATING TO  
SNOW PLOW REPLACEMENT

WHEREAS, quotations to purchase a snow plow replacement truck (Chassis only) have been received from the following vendors:

Description	Truck Country Western Star 47X	MHC Kenworth Kenworth*	Truck Country Freightliner*
Chassis for replacement Snow Plow Truck	\$135,094.00	\$ 134,000.00 Not available to build until 2025 - add \$12- 14K to estimate.	Not available to build Until 2026 - No Estimate

WHEREAS, the City Council has reviewed the above referred to quotations and finds the quotation received from Truck Country for the Western Star 47X in the amount of \$135,094.00 should be approved.

NOW, THEREFORE, IT IS RESOLVED by the City Council, City of Robins, Iowa, that said quotation is hereby approved by the City, and the Mayor and City Clerk are hereby authorized and directed to execute said quotation on behalf of the City.

Passed and approved, this 18<sup>th</sup>, day of December, 2023.

\_\_\_\_\_  
Chuck Hinz, Mayor

ATTEST:

\_\_\_\_\_  
Lori Pickart, City Clerk/Treasurer

**CITY OF ROBINS  
FIVE YEAR CAPITAL IMPROVEMENTS PLAN  
FY24**

PROJECT NAME	Life Span	Anticipated Year	Cost of Unit	Annual Needs	Reserve Balance 6/30/23	FY 24	FY 25	FY 26	FY 27	FY 28	Unfunded	TOTAL
Tower Terrace I-380 Interchange						CP	200,000					200,000
Tower Terrace CPF Funding Grant Match for land acquisition(5M) (Community Funding)						LOST	208,816	208,816				626,448
Tower Terrace Build (city share after grants)						GRANTS		325,000	325,000	325,000		1,300,000
ITC Trail (Hawkeye Dr to NCPR)						GO		150,000				300,000
Stamly Road (extension/construction)						GO					2,000,000	0
Center Point Road reconstruction w/turn lanes						GO					8,500,000	0
E. Knoll - reconstruct with curb and trail (Design/Engineering)						GO		2,200,000				2,400,000
Quass Rd Urban Cross Section (engineering/Design)						GO		200,000	6,100,000			6,300,000
Robins Rd-T. Terrace to M. Street-urban cross section (design fy 24)						GO		210,000	2,014,000			4,224,000
North Mentzer Road Extension						TIF		360,000	360,000	720,000		1,080,000
<b>Streets Total</b>							<b>733,816</b>	<b>3,703,816</b>	<b>10,557,500</b>	<b>5,145,000</b>	<b>13,400,000</b>	<b>21,938,948</b>
<b>G. Streets Equipment</b>												
Tractor	25	2029	88,600	4,333	41,165	RU	45,498	4,333	4,333	4,333		62,830
Backhoe	25	2029	132,000	4,667	39,336	RU	44,003	4,667	4,667	4,667		62,671
2020 Bobcat with accessories	8	2024	41,000	5,125	4,100	RU	9,225	5,125	5,125	5,125		29,725
2013 Plow Truck	8	2021	225,000	28,125	167,082	RU	195,207	28,125	28,125	28,125		307,707
2017 Plow Truck	8	2027	225,000	28,125	104,259	RU	132,384	28,125	28,125	28,125		244,884
2003 1-ton Utility Truck	8	2023	65,000	8,125	18,750	RU	26,875	8,125	8,125	8,125		59,375
2019 1-ton Utility Truck	8	2039	65,000	8,125	12,500	RU	20,625	8,125	8,125	8,125		53,125
2022 1-ton Utility Truck	8	2030	65,000	8,125	0	RU	8,125	8,125	8,125	8,125		40,625
2002 Bucket Truck	15	2028	20,000	4,000	0	RU	4,000	4,000	4,000	4,000		20,000
1979 Sewer Truck (use old fire truck)	15	2028	30,000	6,000	0	RU	6,000	6,000	6,000	6,000		30,000
Salt Shed/Bay on existing building	25	2050	150,000	20,000	0	RU	20,000	2,000	2,000	2,000		28,000
<b>Allocated reserves for Streets Equipment</b>				<b>124,750</b>	<b>387,192</b>	<b>0</b>	<b>511,942</b>	<b>106,750</b>	<b>106,750</b>	<b>106,750</b>		<b>938,942</b>
<b>Streets Equipment Total</b>				<b>124,750</b>	<b>387,192</b>		<b>511,942</b>	<b>106,750</b>	<b>106,750</b>	<b>106,750</b>		<b>832,192</b>
<b>H. Storm Water</b>												
Quass Road Drainage Improvements(ditch)						RU	50,000					50,000
NW Quad Detention Basin(Zieser 20A @25K, plus basin) 460 acres						GO					3,200,000	0
East Regional Basin (south of Emerald and Northaven/Maple, Quarry) CR 28E						GO						0

	July 23	Aug 23	Sept 23	Oct 23	Nov 23	Dec 23	Jan 24	Feb 24	Mar 24	April 24	May 24	June 24	Total	Budget	Balance
Traffic Signs (Church)	0	0	0	0	0	0							0	3,000	3,000
Parts & Repair	1,267	521	947	584	349	342							4,010	14,000	9,990
Major Equipment	0	0	0	0	27	0							27	1,000	973
Rock/Sand/Material	442	0	67	3,103	0	218							3,830	32,000	28,170
Snow truck #1 Reserve	0	0	0	0	0	0							0	195,207	195,207
Snow truck #2 Reserve	0	0	0	0	0	0							0	132,384	132,384
03 Utility Truck Reserve	0	0	0	0	0	0							0	26,875	26,875
Large Eq. Reserve	0	0	0	0	0	0							0	95,501	95,501
Replace Bobcat & Acces.	0	0	0	0	0	0							0	9,225	9,225
19 Utility Truck Reserve	0	0	0	0	0	0							0	20,625	20,625
22 Utility Truck Reserve	0	0	0	0	0	0							0	8,125	8,125
Add to S. Building	0	0	0	0	0	0							0	20,000	20,000
<b>STREETS TOTAL</b>	<b>24,029</b>	<b>18,752</b>	<b>59,941</b>	<b>53,763</b>	<b>17,314</b>	<b>95,192</b>	<b>0</b>	<b>0</b>	<b>0</b>	<b>0</b>	<b>0</b>	<b>0</b>	<b>268,991</b>	<b>1,009,615</b>	<b>740,624</b>
Snow Removal Wages	270	276	495	165	330	1,258							2,794	15,750	12,956
FICA-Snow	20	21	37	12	25	96							211	1,205	994
IPERS, City Share	25	26	47	16	31	119							264	1,487	1,223
Health Insurance	50	60	90	22	60	60							342	1,265	923
<b>Snow Removal Total</b>	<b>365</b>	<b>383</b>	<b>669</b>	<b>215</b>	<b>446</b>	<b>1,533</b>	<b>0</b>	<b>0</b>	<b>0</b>	<b>0</b>	<b>0</b>	<b>0</b>	<b>3,611</b>	<b>19,707</b>	<b>16,096</b>
<b>ROAD USE TOTAL</b>	<b>24,394</b>	<b>19,135</b>	<b>60,610</b>	<b>53,978</b>	<b>17,760</b>	<b>96,725</b>	<b>0</b>	<b>0</b>	<b>0</b>	<b>0</b>	<b>0</b>	<b>0</b>	<b>272,602</b>	<b>1,029,322</b>	<b>756,720</b>
<b>RBI Equipment</b>													<b>0</b>		
<b>LOCAL OPTION TAX</b>															
SE Trunk Sewer Overage	21,033	5,737	2,234	153,574	15,662	336							198,576		-198,576
W. Main St. Trail		8,777		4,277	0	0							13,054		-13,054
Water to I-380		0	0	0	0	0								100,000	100,000
REDI		0	0	0	15,750	0							15,750	63,000	47,250
R. Landing Upsizing		0	0	0	0	0								270,000	270,000
R. Landing Parkland		0	0	0	0	0								400,000	400,000
TT CPF Match		0	0	0	0	2,420							2,420	208,816	206,396
<b>Total LOST</b>	<b>21,033</b>	<b>14,514</b>	<b>2,234</b>	<b>157,851</b>	<b>31,412</b>	<b>2,756</b>	<b>0</b>	<b>0</b>	<b>0</b>	<b>0</b>	<b>0</b>	<b>0</b>	<b>229,800</b>	<b>1,041,816</b>	<b>812,016</b>
<b>7. DEBT SERVICE</b>															
2016 Bond															
Principal													0	305,000	305,000
Interest				11,167									11,167	22,333	11,166
<b>Total</b>	<b>0</b>	<b>0</b>	<b>0</b>	<b>11,167</b>	<b>0</b>	<b>0</b>	<b>0</b>	<b>0</b>	<b>0</b>	<b>0</b>	<b>0</b>	<b>0</b>	<b>11,167</b>	<b>327,333</b>	<b>316,166</b>
2020 Bond															
Principle													0	535,000	535,000
Interest				13,625									13,625	27,248	13,623
<b>Total</b>	<b>0</b>	<b>0</b>	<b>0</b>	<b>13,625</b>	<b>0</b>	<b>0</b>	<b>0</b>	<b>0</b>	<b>0</b>	<b>0</b>	<b>0</b>	<b>0</b>	<b>13,625</b>	<b>562,248</b>	<b>548,623</b>
Bonding Fees	250												250	1,500	1,250
<b>TOTAL DEBT SERVICE</b>	<b>250</b>	<b>0</b>	<b>0</b>	<b>24,792</b>	<b>0</b>	<b>0</b>	<b>0</b>	<b>0</b>	<b>0</b>	<b>0</b>	<b>0</b>	<b>0</b>	<b>25,042</b>	<b>891,081</b>	<b>866,039</b>
<b>8. CAPITAL PROJECTS</b>															
CHR w/Linn County	370,742				7,317								378,059	325,000	-53,059
Tower Terrace Inter.	0				0								0	200,000	200,000
Indian Creek Sewer	0	31,256		59,012	0								90,268	1,000,000	909,732
<b>Total Capital Projects</b>	<b>370,742</b>	<b>31,256</b>	<b>0</b>	<b>59,012</b>	<b>7,317</b>	<b>0</b>	<b>0</b>	<b>0</b>	<b>0</b>	<b>0</b>	<b>0</b>	<b>0</b>	<b>468,327</b>	<b>1,525,000</b>	<b>1,056,673</b>
<b>9. BUSINESS TYPE</b>															
<b>Water Utility</b>															
Pump Station Electricit	908	834	806	699	967	1086							5,300	13,000	7,700
Quass Rd. Upsizing		0	0		1080	0							1,080	30,000	28,920

## Attachment F – Resolution of Support for Non-trail Projects

City of Robins, Iowa  
Linn County, Iowa

Resolution No. 1223-6

Authorizing application to Corridor Metropolitan Planning Organization for regional transportation fund and committing to provide local matching funds contingent upon award and acceptance of transportation grant funds.

WHEREAS, the City of Robins Iowa was awarded \$1,587,000 in FFY27 from the Corridor Metropolitan Planning Organization and is applying to the Corridor Metropolitan Planning Organization for an additional \$1,863,000 for a total of \$3,450,000 of federal Surface Transportation Block Grant (STBG) to Reconstruct West Main Street from Stamy Road to Cedar Valley Nature Trail.

WHEREAS, the City has the legal jurisdiction and authority to construct, finance, operate, and maintain the proposed facility within Robins, Iowa.

NOW THEREFORE BE IT RESOLVED BY THE CITY COUNCIL OF THE CITY OF ROBINS, IOWA as follows:

1. That the City of Robins, Iowa agrees to conform with the regulations, statutes, terms, and conditions as described in the application and instructions.
2. Comply with the conditions of accepting transportation funding from the Corridor Metropolitan Planning Organization.
3. That the City commits to provide the matching funds of \$1,150,000 proposed in the funding application contingent upon award, and acceptance, of the federal STBG funding for the above mentioned project. The City of Robins is under no obligation to perform said project if Robins' application for funding is not approved.
4. That if federal STBG funds are approved for the above mentioned project, the required local matching funds will be included in the future Capital Improvements Program and the City will adequately maintain the project for its intended public use for a minimum of twenty years following completion.

Aye:

Nay:

Abstain:

Absent:

Passed and approved this 18<sup>th</sup> day of December 2023.

---

Chuck Hinz, Mayor

ATTEST:

---

Lori Pickart, City Clerk/Treasurer